


Locales in this category have hosted shoots of prominent films such as **Baazigar, Badlapur, Ashoka, Shamitabh, Aradhana, Rangeela, Taal, Khakee, Khalnayak, Yaadein, Raju Chacha, Shivaji-The Boss, Ramaiya Vastavaiya, Sarfarosh, Raavan, Tees Maar Khan, Action Replay, Taare Zameen Par, Agent Vinod, Dabangg 1 & 2, Chennai Express, Mangal Pandey, Ishqiya, Swades, Gangaajal, Omkara, Singham and Bajirao Mastani**

# Nature Hill Stations





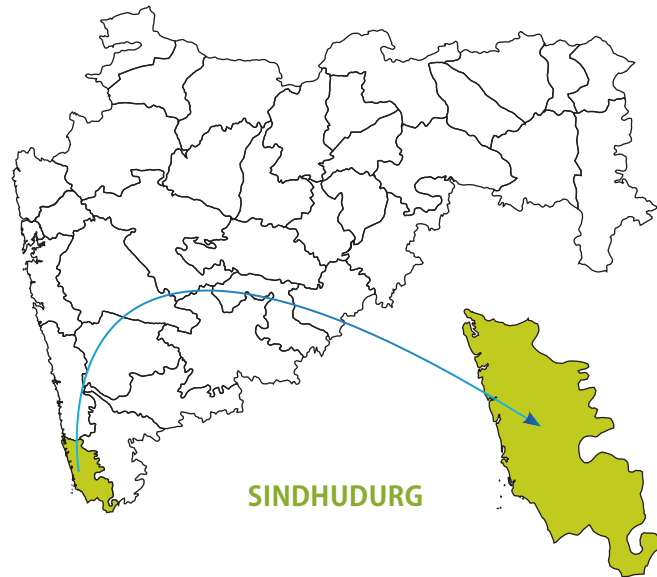




# AMBOLI – THE QUEEN OF MAHARASHTRA

Amboli, a beautiful hill station with natural splendour, is also known as the “queen” of Maharashtra. It is famous among environmentalists as a valuable ecological hot spot. Located in the princely state of Sawantwadi, Amboli is situated on the ridge of the Western Ghats and is known for a variety of unusual flora and fauna.

It boasts of an ancient Shiva temple (called Hiranyakeshwar) in the cave from where the River Hiranyakeshi originates. It is the last hill station before the coastal highlands of Goa begin. The hills have dense green forests and climate is very pleasant.



## LOCATION FACT FILE

- Amboli village in Sindhudurg district has a population of ~4,000.
- The average high temperature is 34 degree Celsius while the low is 20 degree Celsius.
- Amboli village is connected by rail (Sindhudurg, 31 km), air (Goa, 170 km) and road (Mumbai, 489 km).
- Nearby attractions are Sawantwadi, Nangartas Waterfall, Mahadevgad, Kavlesaad, etc.
- Several star and budget category hotels and resorts are available in Amboli.
- There are plenty of small eateries in and around Amboli. Hotels and resorts in the hill station have good restaurants.
- Basic medical facilities are easily available in the hill station.
- Support infrastructure in terms of pre- and post-production equipment, artistes, technicians, etc. can be sourced from Mumbai/Pune.

## PERMISSION AND FEE DETAILS

**AUTHORITY**  
Gram Panchayat

**CONTACT DETAILS**  
Sarpanch  
Gram Panchayat Office, Amboli  
Sawantwadi Taluka, Sindhudurg District  
Tel: +91-2363-240251

**FEE (INR)**  
For roadside shooting of more than one day a challan of INR 250 per day has to be paid at the local gram panchayat office. For one day, a challan of INR 310 has to be paid.

**AUTHORITY**  
District Collector Office

**CONTACT DETAILS**  
Entertainment Duty Branch  
District Collector Bldg, Sindhudurg Nagari  
Oras, Maharashtra – 416818  
Tel : +91-2362-228847  
E-mail: collentnat.si-mh@nic.in  
Web: www.sindhudurg.nic.in/Frames/English/Targets/Entertain.htm

**FEE (INR)**  
Fee is decided by the Committee on the basis of the application

**AUTHORITY**  
Police Department

**CONTACT DETAILS**  
Superintendent Of Police  
Sawantwadi Police Station, Sawantwadi Taluka  
Sindhudurg District, Maharashtra – 416818  
Tel: +91-2363-272066  
E-mail: inps.sawantwadi@mahapolice.gov.in

**FEE (INR)**  
Police protection charges as applicable, depending on the number of personnel deployed







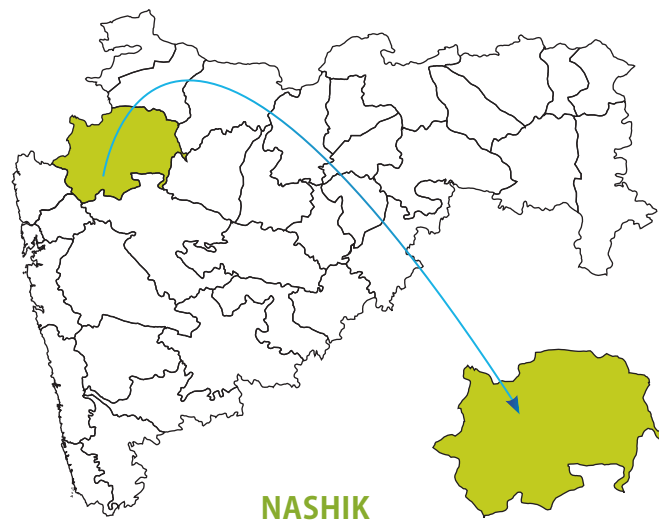


# ANJANERI HILLS – MOTHER OF SEVEN PEAKS

Located 20 km away from Nashik towards Triambakeshwar Road, Anjaneri Hills has great historical and religious significance since it is believed to be the birthplace of Lord Hanuman. Situated 4,264 ft above sea level, Anjaneri Hills hosts a beautiful fort which is famous amongst hikers. Caves, temples, waterfalls and lakes are some of the common sights along the trek from Anjaneri village to the fort.

Owing to the wide range of hills, one can see the Vaitarna backwaters, Brahmagiri and Triambakeshwar peak. The hills are adorned with kary plants that blossom into a carpet of blue and purple flowers during the monsoons.

Anjaneri village is famous for Hanuman Jayanti celebrations that includes several processions and wrestling matches.



## LOCATION FACT FILE

- Anjaneri village in Nashik district has a population of ~2,503.
- Nashik's average maximum temperature is 34 degree Celsius and minimum is 17 degree Celsius.
- Anjaneri village is connected by air (Mumbai, 250 km), road (Mumbai, 250 km; Nashik, 60 km) and rail (Nashik, 60 km).
- Nearby attractions include Triambakeshwar Temple, Kalaram Temple, Ram Ghat, Shirdi, etc.
- Several star category hotels, resorts and a couple of boutique stay options are available at vineyards located on the outskirts of Nashik city.
- Equipment can be sourced from Nashik city or from Mumbai. Parking is available at the base village.
- Nashik has many restaurants that offer multiple cuisines.
- Nashik has good medical facilities and speciality hospitals.
- The entire area is under reserved forest category which is divided into four gram panchayats – Anjaneri, Mulegaon, Pegalwadi and Pahine that also house joint forest management committees.
- Several TV series have been shot in the region.

## PERMISSION AND FEE DETAILS

### AUTHORITY

Territorial Forest Department, Nashik Circle

### CONTACT DETAILS

Chief Conservator Of Forests (Territorial) Nashik

Aranya Sankul, Ram Ganesh Gadkari Chowk

Old Mumbai-Agra Road, Trimbak Naka

Nashik, Maharashtra – 422 002

Tel: +91-253-2597845 / 2592181

E-mail: ccftnashik@mahaforest.gov.in

ccfnashik2012@gmail.com

Web: www.mahaforest.gov.in

### FEE (INR)

As per area requirement and government resolution

### AUTHORITY

Anjaneri Gram Panchayat

### CONTACT DETAILS

Sarpanch

Gram Panchayat Office, Anjaneri Village

Triambakeshwar Tehsil, Nashik District

E-mail: gpanjaneri-mh@gov.in

### FEE (INR)

Fee is decided by the Panchayat

### AUTHORITY

District Collector Office

### CONTACT DETAILS

District Magistrate and Collector

Collector's Office, Old Agra Road

Nashik District, Maharashtra – 422002

Tel: +91-253-2578700 / 2578600 (R)

### FEE (INR)

Fee is decided on a case to case basis





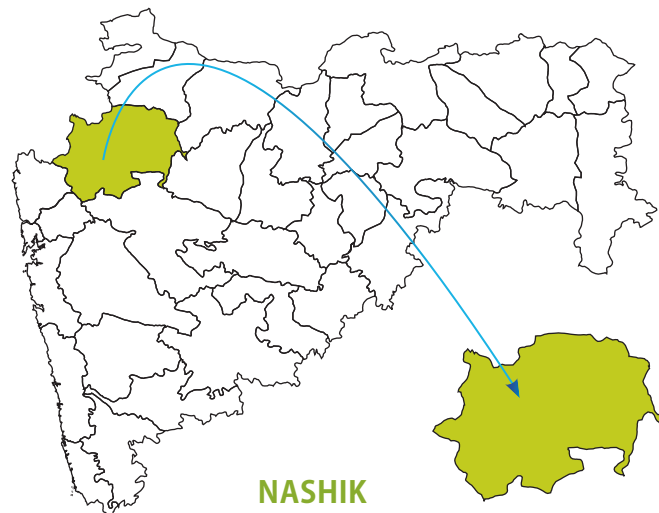




# IGATPURI – HILLSIDE HAMLET

Located in the Western Ghats and surrounded by the magnificent Sahyadri Hills, Igatpuri has been the most popular spot for filming outdoor scenes of Hindi films.

Famous for the International Vipassana Centre and Buddhist temples, it is one of the most visited places during monsoons and one of the best places for rappelling, rock climbing and trekking. There is a significant presence of Indian Railways in the region as Igatpuri is a major railway station for locomotive engine change.



## LOCATION FACT FILE

- Around two hours' drive from Mumbai on the Mumbai-Nashik Highway, Igatpuri in Nashik district has a population of ~30,989.
- The average maximum temperature is 34 degree Celsius while the minimum is 17 degree Celsius.
- It is connected by air (Mumbai, 135 km), road (Mumbai, 135 km; Nashik, 47 km) and rail (Igatpuri).
- Nearby attractions include Bhandardara Dam, Tringalwadi Fort, Bhatsa River Valley, Camel Valley, Randha Falls, Dhamma Giri Meditation Centre, Ghantadevi Temple, etc.
- Igatpuri has a few star category and budget hotels as well as some boutique resorts and villa stays.
- Restaurants are available in the premises of hotels. The nearest city to avail catering and other facilities is Nashik.
- Nashik has good medical facilities and speciality hospitals.
- Support infrastructure in terms of pre- and post-production equipment, artistes, technicians, etc. can be sourced locally or from Mumbai/Pune.
- Depending on shooting location, permissions would be required from departments concerned. For instance, for shooting in the forest area, permission would be required from the Forest Department, in case of waterfalls permission would be required from the Irrigation Department, while for forts permission would be needed from the Archaeology Department.
- Films such as *Baazigar*, *Badlapur*, *Ashoka* and *Shamitabh* have been shot here.

## PERMISSION AND FEE DETAILS

### AUTHORITY

Municipal Council

### CONTACT DETAILS

Municipal Councillor

Igatpuri Municipal Council

Tel: +91-2553-244010

E-mail: [igatpurimun@gmail.com](mailto:igatpurimun@gmail.com)

### FEE (INR)

To be decided by a Committee on the basis of the application

### AUTHORITY

Forest Department

### CONTACT DETAILS

Chief Conservator of Forests (Territorial) Nashik

Aranya Sankul, Ram Ganesh Gadkari Chowk

Old Mumbai-Agra Road, Trimbak Naka, Nashik

Maharashtra - 422 002

Tel: +91-253-2597845 / 2592181

E-mail: [ccftnashik@mahaforest.gov.in](mailto:ccftnashik@mahaforest.gov.in)

[ccfnashik2012@gmail.com](mailto:ccfnashik2012@gmail.com)

Web: [www.mahaforest.gov.in](http://www.mahaforest.gov.in)

### FEE (INR)

As per area requirement and government resolution

### AUTHORITY

Police Department

### CONTACT DETAILS

Police Inspector


Igatpuri Police Station

Tel: +91-2553-244004

Email: [ps.igatpur.nr@mahapolice.gov.in](mailto:ps.igatpur.nr@mahapolice.gov.in)

### FEE (INR)

Police protection charges as applicable, depending on the number of personnel deployed





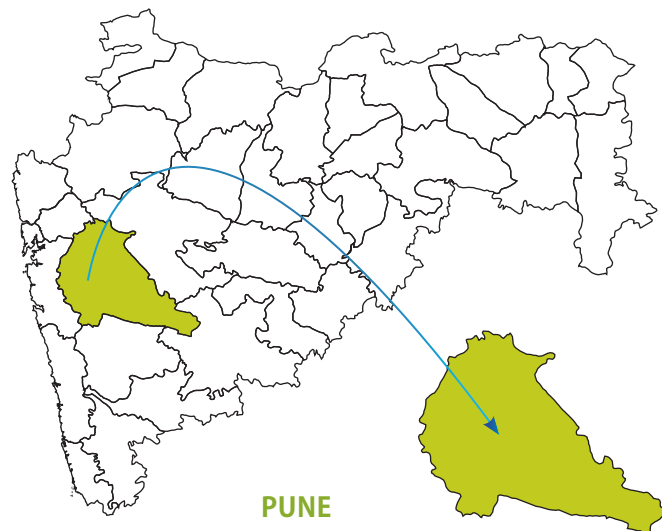




# LONAVALA, KHANDALA – JEWELS OF THE SAHYADRI

Strategically located between Mumbai and Pune, the twin hill stations of Lonavla and Khandala have been the most featured locations in Hindi cinema. Around 622 metres above sea level and 5 km apart from each other, the two hill stations are the jewels of the Sahyadri range.

The hill stations offer great scenic beauty – with green hills, deep valleys, historic forts, lakes, caves and more. They offer grand cinematographic sights of valleys and hills, with tiny villages tucked in between. The presence of two famous specimens of Buddhist rock cut architecture nearby – the Karla and Bhaje Caves – also adds to the attraction of the area.



## LOCATION FACT FILE

- Situated ~1.5 hour's drive from Mumbai and an hour's drive from Pune, Lonavala/Khandala is in Pune district and has a population of ~57,698.
- The average maximum temperature is 38 degree Celsius and the minimum is 12 degree Celsius.
- It is connected by rail (Lonavala station), air (Pune, 68.6 km; Mumbai, 93 km) and road (Pune, 65 km; Mumbai, 87 km).
- Nearby attractions include Karla Caves, Bhaja Caves, Rajmachi Fort, Ryewood Park, Valvan Dam, Lonavala Lake, Duke's Nose, etc.
- Several star category and unique boutique and budget hotels are available in Lonavala/Khandala. Deluxe as well as economic homestays are also available.
- Multiple restaurants and catering options are available at the hill station.
- Lonavala also has good medical facilities.
- Support infrastructure in terms of pre- and post-production equipment, artistes, technicians, etc. can be sourced from Mumbai/Pune.
- *Aradhana, Rangeela, Taal, Khakee, Khalnayak, Yaadein, Raju Chacha, Shivaji - The Boss, Ramaiya Vastavaiya, Sarfarosh* are among the many films that have been shot here.

## PERMISSION AND FEE DETAILS

### AUTHORITY

Archaeological Survey Of India (Mumbai Circle) – for monuments such as caves, forts

### CONTACT DETAILS

Office Of The Superintending Archaeologist

Archaeological Survey Of India, Mumbai Circle  
Sion Fort, Sion (E), Mumbai, Maharashtra – 400022  
Tel: +91-22-24078266    Telefax: +91-22-24078388

E-mail: [circlemum.asi@gmail.com](mailto:circlemum.asi@gmail.com)  
Web: [asimumbaiircle.com](http://asimumbaiircle.com)

Pune Local Office - Jungli Maharaj Road, Shivaji Nagar  
Pune, Maharashtra – 411005

Tel: +91-20-25535941

### FEE (INR)

Category	Fee	Deposit
A	1,00,000	50,000

### AUTHORITY

Lonavala Municipal Council

### CONTACT DETAILS

Municipal Councilor

Lonavala Municipal Council  
Opposite Lonavala City Police Station, Lonavala Taluka  
Maval, Maharashtra – 410401  
E-mail: [lmc1877@gmail.com](mailto:lmc1877@gmail.com)

### FEE (INR)

Fee is decided by the Committee

### AUTHORITY

Police Department

### CONTACT DETAILS

Police Inspector

Lonavala City Police Station  
Tel: +91-211- 4273033

E-mail: [pilonavalacity.pnr@mahapolice.gov.in](mailto:pilonavalacity.pnr@mahapolice.gov.in)

### FEE (INR)

Police protection charges as applicable, depending on the number of personnel deployed







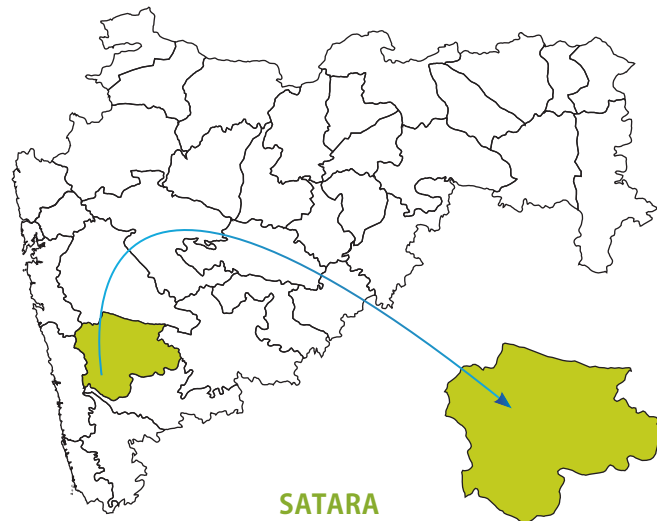


# MAHABALESHWAR – QUEEN OF HILL STATIONS

Snuggled in the lap of the mighty ranges of the Western Ghats, Mahabaleshwar is spread over a 150-km plateau. Bound by valleys on all sides, Mahabaleshwar comprises of three villages – Malcolm Peth, Old 'Kshetra' Mahabaleshwar and part of a village called Shindola.

It offers dramatic views of the plains with impressive sloping peaks and enclosed woods. Its highest peak, Wilson or Sunrise Point, reaches a height of 1,439 metres above sea level.

Mahabaleshwar has many sights one can explore – Arthur's Seat offering a view of Jor Valley, Lodwick Point, Kate's Point offering view of the dams and Needlehole Point – a natural hole in between a rock formation.



## LOCATION FACT FILE

- Mahabaleshwar Municipal Council in Satara district has a population of ~12,737.
- The average high temperature is 38 degree Celsius while low is 12 degree Celsius.
- It is connected by rail (Pune, 130 km), air (Pune, 130 km) and road (Mumbai, 285 km).
- Nearby attractions include Panchgani, Pratapgad and Wai village.
- Mahabaleshwar has several luxury and star category hotels. Budget accommodation options are also plenty.
- Being a famous tourist destination, Mahabaleshwar has many restaurants that offer several kinds of cuisine.
- Wilson Point, Bombay Point, Lodwick, Chinaman Waterfall, Venna Lake, Elphinstone Point, Majorie Point, Castle Rock, Arthur's Seat, Kate's Point, Panchganga Mandir, Shri Shankar Mandir, Rajapuri Caves, etc. are some of the famous scenic spots.
- Mahabaleshwar has good medical facilities.
- Support infrastructure in terms of pre- and post-production equipment, artistes, technicians, etc. can be from Mumbai/Pune.
- *Taare Zameen Par* and *Agent Vinod* are among the several films shot here.

## PERMISSION AND FEE DETAILS

### AUTHORITY

Mahabaleshwar Hill Station Municipal Council

### CONTACT DETAILS

Chief Officer, Administrative Head

Opposite Post Office, Mahabaleshwar

Satara District, Maharashtra – 412808

Tel: +91-2168-260220 / 260672

Web: www.mhmc.in

### FEE (INR)

No fees mentioned by Mahabaleshwar Hill Station Municipal Council

### AUTHORITY

Police Department

### CONTACT DETAILS

Police Inspector

Mahabaleshwar Police Station

Main Market Road, Mahabaleshwar

Satara District, Maharashtra – 412808

Tel: +91-2168-260333

WhatsApp: +91-70570-52977

E-mail: mshwarps.satara@mahapolice.gov.in

### FEE (INR)

Police protection charges as applicable, depending on the number of personnel deployed





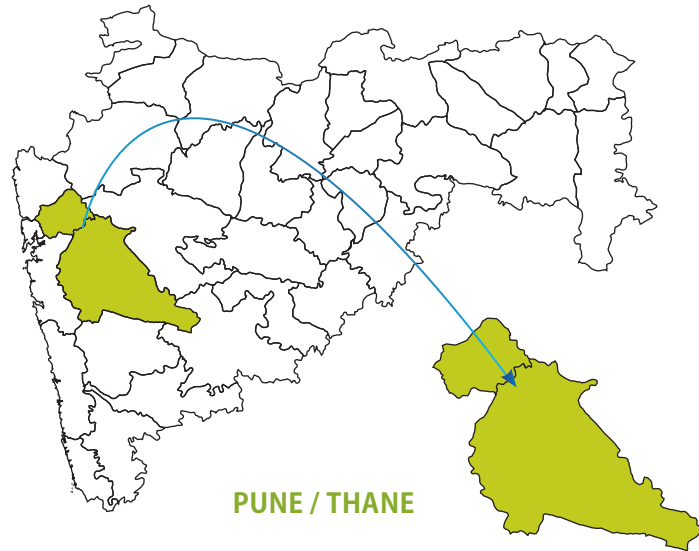




# MALSHEJ GHAT – IN THE LAP OF NATURE

Malshej Ghat is often referred to as a rain traveller’s abode. It is a mountain pass descending to the Konkan from the Deccan, located about 154 km northwest of Pune, 164 km from Mumbai and 85 km from Kalyan in Thane district. The region is a trekker’s paradise with extremely rugged and rocky hills with forts, temples and ancient rock-cut caves.

With innumerable waterfalls, beautifully-structured dams and steep, lofty forts, the ghat is a nature lover’s delight. The verdant landscape shouldered by the majestic ranges of the Sahyadris offers a treat for cinematographers.



## LOCATION FACT FILE

- Situated in Pune and Thane districts, Malshej Ghat has a population of ~2,000.
- The average maximum temperature is 38 degree Celsius while the minimum is 12 degree Celsius.
- It is connected by rail (Kalyan railway station, 85 km), air (Mumbai, 128 km) and road (Mumbai, 126 km; Pune, 120 km).
- A few luxury stay options are available in Malshej Ghat. MTDC runs a property called Malshej Ghat Resorts. Several star and budget hotels are available in Pune.
- Parking of cars is not a problem as there are parking bays along the way.
- Owing to the hilly terrain, street lights are few and it gets very dark after sunset. Transporting equipment after dark should be avoided.
- Food stalls and eateries are available at Malshej Ghat. Ample restaurants are available in Pune.
- Basic medical facilities are available in Malshej Ghat; Pune is the nearest city for speciality hospitals.
- Support infrastructure in terms of pre- and post-production equipment, artists, technicians, etc. can be sourced from Mumbai/Pune.
- Films such as *Raavan*, *Tees Maar Khan* and *Action Replay* were shot here.

## PERMISSION AND FEE DETAILS

**AUTHORITY**  
Revenue Department

**CONTACT DETAILS**  
Tehsildar  
Tehsildar Office, Murbad  
Tel: +91-2524-222225

**FEE (INR)**  
Fee is decided by the Committee, based on the application

**AUTHORITY**  
Forest Department

**CONTACT DETAILS**  
Assistant Conservator Of Forests  
Office Of The Deputy Conservator of Forest (Territorial)  
Thane Tinhat Naka, Marathon Circle, LBS Marg  
Naupada, Thane (West) Thane, Maharashtra – 400 602  
Tel: +91-22-25421373  
Telefax: +91-22-25421373  
Web: <http://www.mahaforest.nic.in/>

**FEE (INR)**  
Fee is decided by the Committee, based on the application

**AUTHORITY**  
Police Department

**CONTACT DETAILS**  
Sub Inspector  
Tokawade Police Station, Tokawade PO  
Murbad Taluka, Thane District  
Tel: +91-2524-650750  
E-mail: [tokawade.tr@mahapolice.gov.in](mailto:tokawade.tr@mahapolice.gov.in)

**FEE (INR)**  
Police protection charges as applicable, depending on the number of personnel deployed







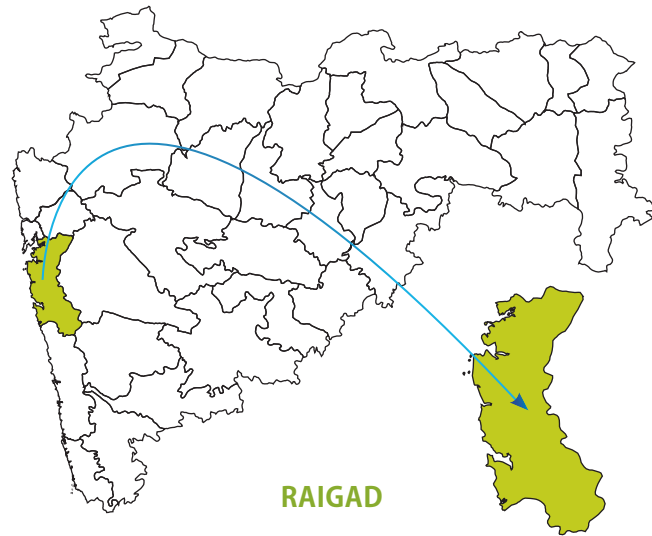
157  
28 04



# MATHERAN – FOREST ON TOP

Matheran is one of the most famous hill stations of Maharashtra. It is located on the range of the Western Ghats, at a height of 800 metres (2,625 ft) above sea level.

Matheran has been declared an eco-sensitive region by the Government and automobiles are not allowed inside the town. There are about 28 points, two lakes, two parks and four major places of worship in Matheran. It can be considered the best cinematographic location in so far as a calm, scenic backdrop goes.



## LOCATION FACT FILE

- Matheran is a small municipal council in Raigad district and has a population of ~5,000.
- It has an average high temperature of 38 degree Celsius and a low of 12 degree Celsius.
- It is connected by rail (Neral, 7.8 km), air (Mumbai, 87 km) and road (Mumbai, 80.5 km). Neral junction, located at the bottom of the hill, is well-connected by rail both from Mumbai and Pune.
- A well-known hill station, Matheran does not have any dearth of accommodation facilities. There are plenty of good hotels and small guest houses which provide stays at reasonable prices.
- If travelling by car, visitors need to park their cars at a point called Dasturi and either trek 2.5 km uphill or ride on horseback or hand-pulled rickshaws to the Matheran town centre.
- Good medical facilities are available in the hill station.
- Support infrastructure in terms of pre- and post-production equipment, artistes, technicians, etc. can be sourced from Mumbai/Pune.

## PERMISSION AND FEE DETAILS

**AUTHORITY**  
Matheran Hill Station Municipal Council

**CONTACT DETAILS**  
Chief Officer  
Matheran Hill Station Municipal Council  
Matheran, Raigad District, Maharashtra – 410102  
Tel: +91-2148-230294

**FEE (INR)**  
Fee is decided by the Committee, based on the application

**AUTHORITY**  
Forest Department

**CONTACT DETAILS**  
Deputy Conservator Of Forests  
Near Collector Office, Alibaug PO and Taluka  
Raigad District, Maharashtra – 402 201  
Tel: +91-2141-222016  
E-mail: dycfalibag@mahaforest.gov.in  
Web: <http://www.mahaforest.nic.in/>

**FEE (INR)**  
Fee is decided by the Committee, based on the application

**AUTHORITY**  
Police Department

**CONTACT DETAILS**  
Sub Inspector, Matheran  
Matheran, Maharashtra – 410102  
Tel: +91-2148-230300

**FEE (INR)**  
Police protection charges as applicable, depending on the number of personnel deployed







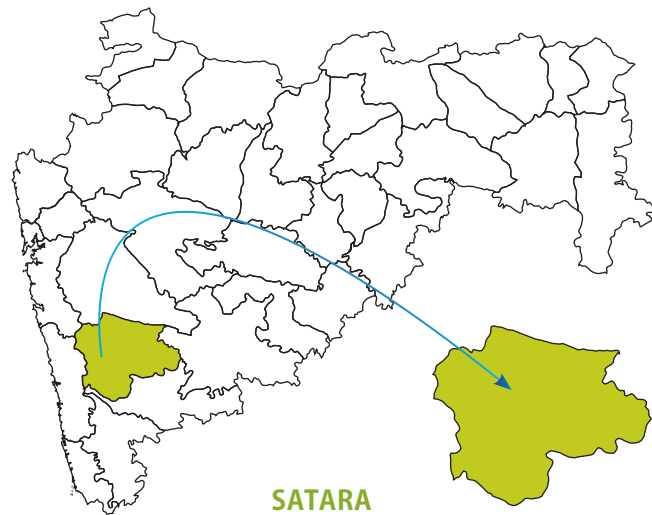


# PANCHGANI – THE LAND OF FIVE HILLS

Panchgani was discovered and developed by the British as a summer getaway. The climate here remains stable and pleasant throughout the year. Lush greenery, fresh air and a view of the Krishna River makes the hill station a top favourite among tourists. Panchgani is also famous for boarding schools modelled on English public schools.

Some of the locations that are famous in Panchgani are Sydney Point from where one can see the waters of the Dhom Dam, Parsi Point (which overlooks the Krishna Valley) and Devil's Kitchen which, according to mythology, is the place where the Pandavas of the Mahabharata stayed for a while.

A highlight is the Strawberry Festival that is organised by the MTDC every summer.



## LOCATION FACT FILE

- Panchgani Municipal Council in Satara district has a population of ~14,894.
- The maximum average temperature is 38 degree Celsius while the minimum is 12 degree Celsius.
- It is connected by rail (Pune, 105 km), air (Pune, 110 km) and road (Mumbai, 285 km).
- Panchgani has several star category resorts and budget hotels.
- There are plenty of restaurants that offer various kinds of cuisine.
- Parking and medical facilities are available in and around Panchgani.
- Support infrastructure in terms of pre- and post-production equipment, artistes, technicians, etc., can be sourced from Mumbai/Pune.
- *Taare Zameen Par* and *Agent Vinod* have been shot here.

## PERMISSION AND FEE DETAILS

**AUTHORITY**  
Panchgani Municipal Hill Station Council

**CONTACT DETAILS**  
Chief Officer, Administrative Head  
Panchgani Municipal Hill Station Council  
Panchgani, Satara District, Maharashtra – 412805

**FEE (INR)**  
No fees mentioned by Panchgani Hill Station Municipal Council

**AUTHORITY**  
Police Department

**CONTACT DETAILS**  
Assistant Police Inspector  
Panchgani Police Station, Beside City Post  
Wai-Panchgani Road, Panchgani  
Satara District, Maharashtra – 412805  
Tel: +91-2168-240333  
WhatsApp: +91-84218-53419  
E-mail: panchganips.satara@mahapolice.gov.in

**FEE (INR)**  
Police protection charges as applicable, depending on the number of personnel deployed





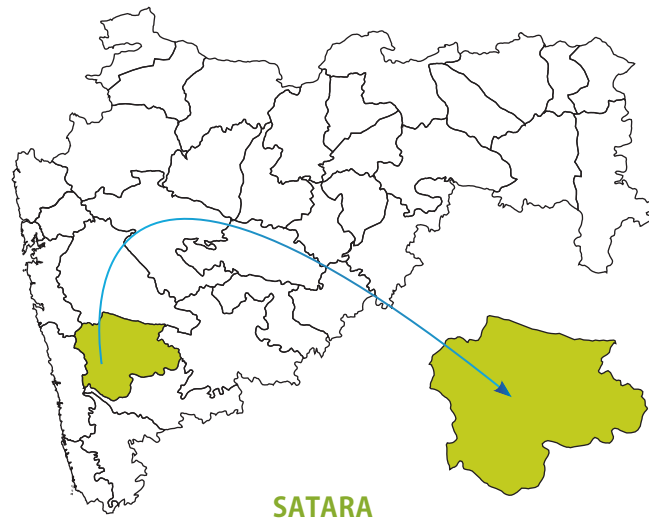




# WAI – DAKSHIN KASHI

Located on the banks of Krishna River, Wai was a prominent town during the reign of the Peshwas. Two important Maratha Brahmin ruling families – Rani Lakshmibai of Jhansi and Gopikabai, wife of Nanasaheb Peshwa – can trace their origins to Wai. A cultural centre known for beautiful temples and ancient mythological links, Wai is a favourite tourist destination.

With more than a hundred temples, it is rightly known as the Dakshin Kashi of Maharashtra. It is located between the six forts of Pandavgad, Kindergad, Kamalgad, Varaitgad and twin forts Chandan-Vandan. Over the years, Wai has become a hot spot for shooting of Indian feature films. More than 220 Hindi, Marathi, Bhojpuri, Tamil and Telugu movies have been shot here, courtesy its beautiful locations, easy availability of equipment, friendly locals, etc.



## LOCATION FACT FILE

- Wai in Satara district has a population of ~36,025.
- The average high temperature is 38 degree Celsius and low is 12 degree Celsius.
- It is connected by rail (Satara, 35 km), air (Pune, 110 km) and road (Mumbai, 230 km).
- Nearest attractions are Mahabaleshwar, Panchgani, Wai Caves, Dhom Dam, Krishna Ghat, Sonjai, Menawali, Nana Phadnavis Wada (private property), etc.
- Several star category and budget hotels are available in Wai.
- Wai has plenty of good restaurants and eateries.
- Several travel agencies are located in Satara city.
- Wai has basic medical facilities. Speciality hospitals are available in Satara city.
- Support infrastructure in terms of pre- and post-production equipment, artistes, technicians, etc. can be sourced locally or from Mumbai/Pune.
- *Dabangg 1 & 2, Chennai Express, Mangal Pandey, Ishqiya, Swades, Gangaajal, Omkara, Singham, Bajirao Mastani*, etc. have been filmed here.

## PERMISSION AND FEE DETAILS

**AUTHORITY**  
Wai Tehsil Office

**CONTACT DETAILS**  
Tehsildar  
Wai Tehsil Office, Wai  
Satara District, Maharashtra – 412803  
Tel: +91-2167-227711  
Mobile: +91-97630-84579

**FEE (INR)**  
Fee is decided on a case to case basis

**AUTHORITY**  
Police Department

**CONTACT DETAILS**  
Police Inspector  
Wai Police Station, Wai  
Satara District, Maharashtra – 412803  
Tel: +91-2167-227033  
Mobile: +91-70576-11100  
E-mail: waips.satara@mahapolice.gov.in  
Web: www.satarapolice.gov.in

**FEE (INR)**  
Police protection charges as applicable, depending on the number of personnel deployed





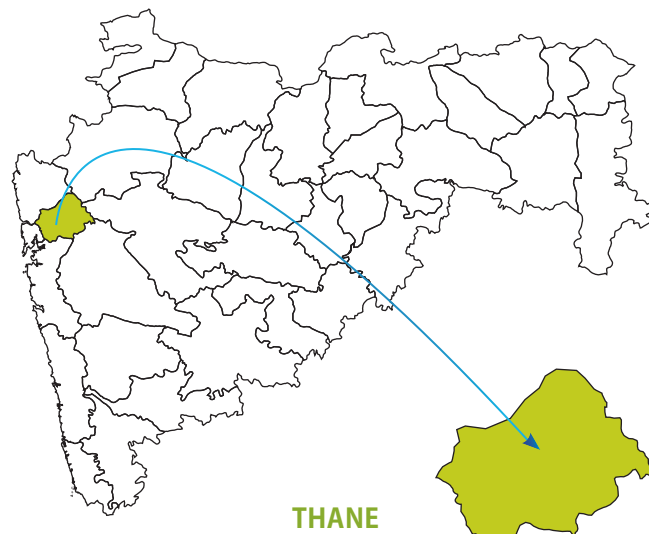




# YEOOR – YOGI HILLS

Situated in Thane district as part of the Sanjay Gandhi National Park, Yeoor is a hilly area that is well-known among nature lovers for its flora and fauna. It is known for its wildlife presence, especially panthers and leopards which can be spotted at night. An Indian Air Force station is located in the area.

Yeoor Hills is a wide mountain range, with a number of small waterfalls and a shallow river known as Bhendi Nala. It comprises of small villages such as Patvanapada, Vanitapada, Narlepada, Bendipada and Ronchapada which have houses built with thin woods cemented with layers of wet mud. A new butterfly garden, located beside the lake near the entrance of Tikujini Wadi – an amusement park – has been opened for public in Yeoor Hills.



## LOCATION FACT FILE

- Yeoor in Thane district comprises of six villages with a total population of ~3,000.
- Thane has an average high temperature of 34 degree Celsius and a low of 18 degree Celsius.
- It is connected by rail (Thane, 9 km), air (Mumbai, 26 km) and (Pune, 123 km).
- Nearby attractions include Upvan Lake, Thane Creek, Kelva Beach, Ghodbunder Fort, Tikujini Wadi, etc.
- Several luxury, star and budget category hotels are available in Mumbai and Thane.
- Thane and Mumbai are well-connected. Thane has a plethora of restaurants and eateries.
- Thane has good medical facilities as well as speciality hospitals.
- Support infrastructure in terms of pre- and post-production equipment, artistes, technicians, etc. can be sourced locally or from Mumbai.
- Television series such as *CID* and *Crime Patrol* have been filmed here.

## PERMISSION AND FEE DETAILS

### AUTHORITY

Sanjay Gandhi National Park

### CONTACT DETAILS

Chief Conservator Of Forests & Director

Sanjay Gandhi National Park

Borivali East, Mumbai, Maharashtra – 400066

Tel: +91-22-2886 0362 / 28860389

E-mail: [sgnpmumbai@gmail.com](mailto:sgnpmumbai@gmail.com)

Web: [sgnp.maharashtra.gov.in](http://sgnp.maharashtra.gov.in)

### FEE (INR)

Fee for shooting of Hindi/Marathi films is INR 33,000 per day and for short film is INR 13,000 per day

### AUTHORITY

Police Department

### CONTACT DETAILS

Senior Police Inspector

Vartak Nagar-Thane West, Thane, Maharashtra – 400606

Tel: +91-22-25853576

E-mail: [cp.thane.vartaknagar@mahapolice.gov.in](mailto:cp.thane.vartaknagar@mahapolice.gov.in)

Web: [http://www.thanepolice.gov.in/vartaknagar\\_police\\_station.php](http://www.thanepolice.gov.in/vartaknagar_police_station.php)

### FEE (INR)

Police protection charges as applicable, depending on the number of personnel deployed

